

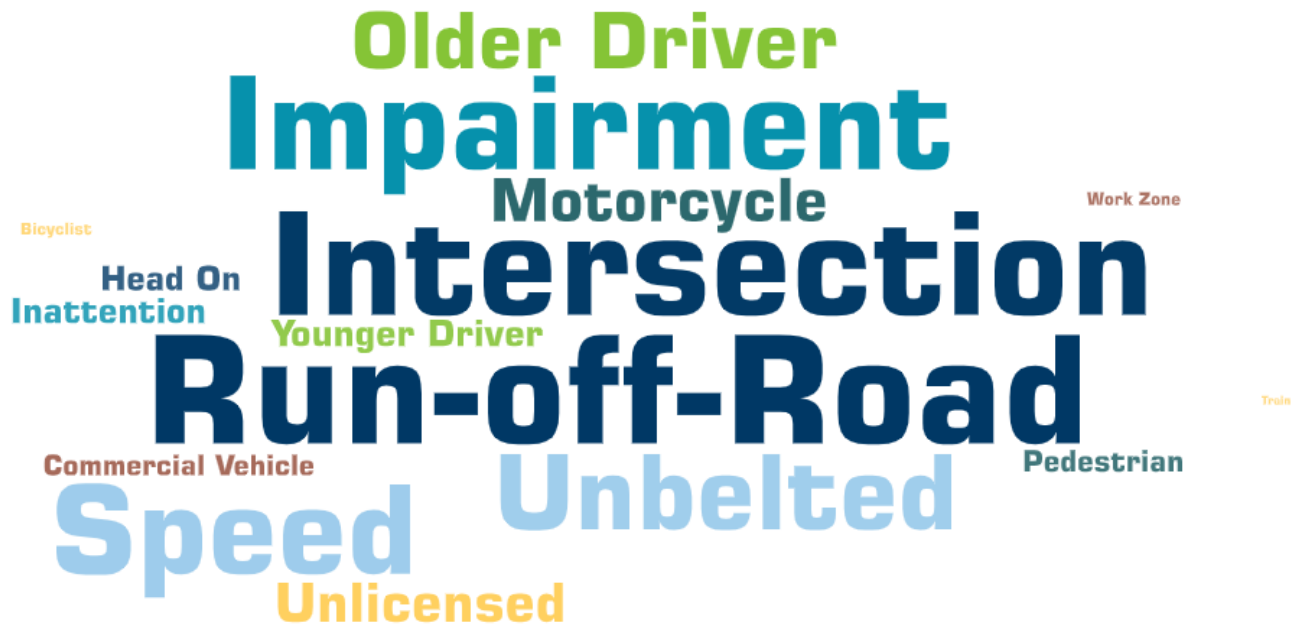
# Northeast Regional Summary

Fatal and Serious Injury Crashes, 2015-2019\*

\* 2019 data is preliminary as of March 9, 2020

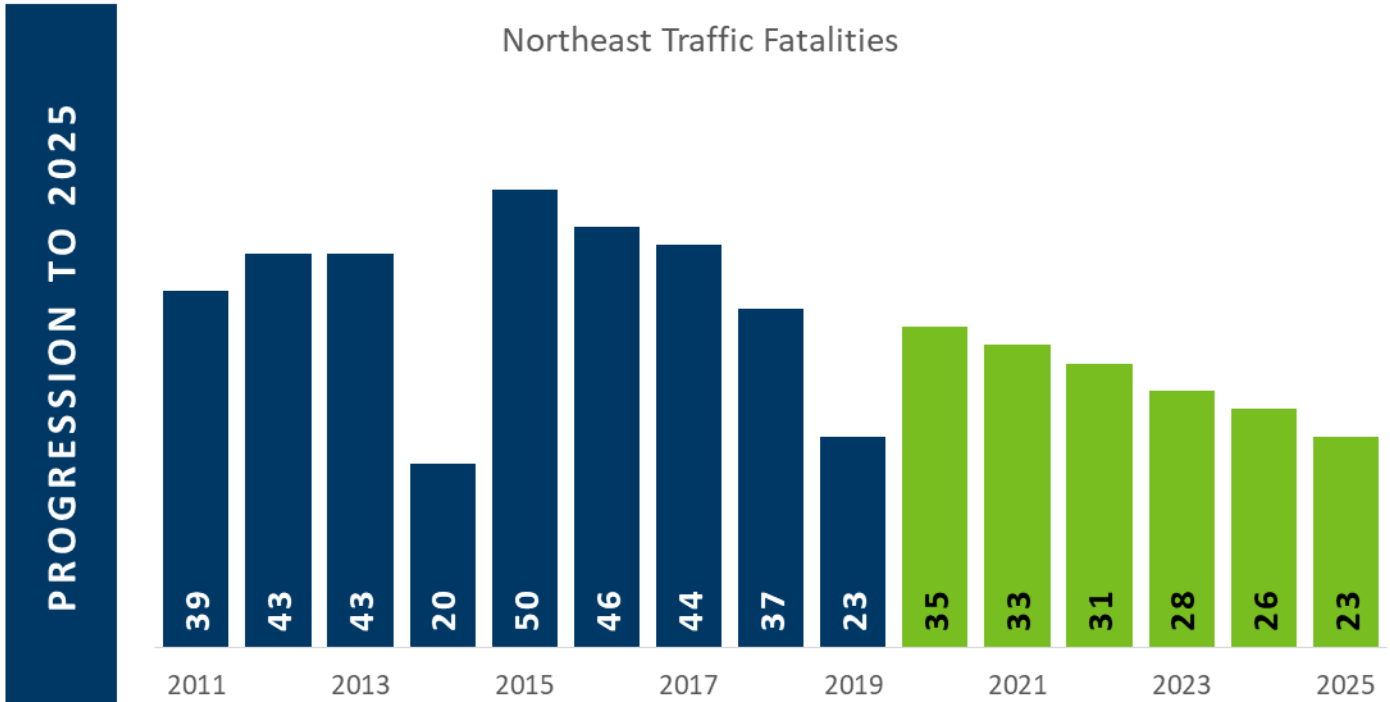
The prevalence of each Strategic Highway Safety Plan focus area is based on the percent of fatal and serious injury crashes. The size of the words or phrases represent this prevalence.

## Regional Focus Areas

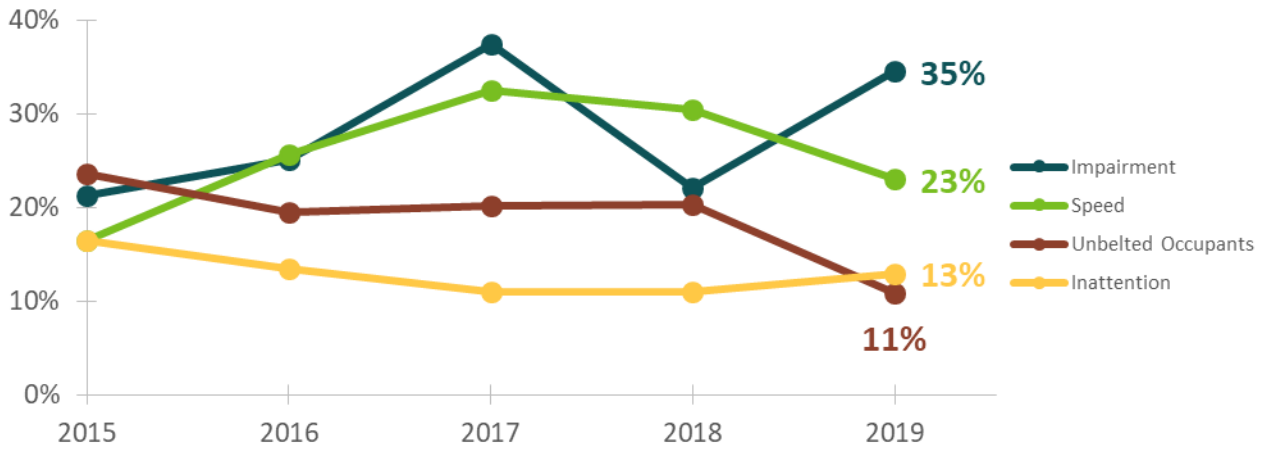


NE Region 2015-2019

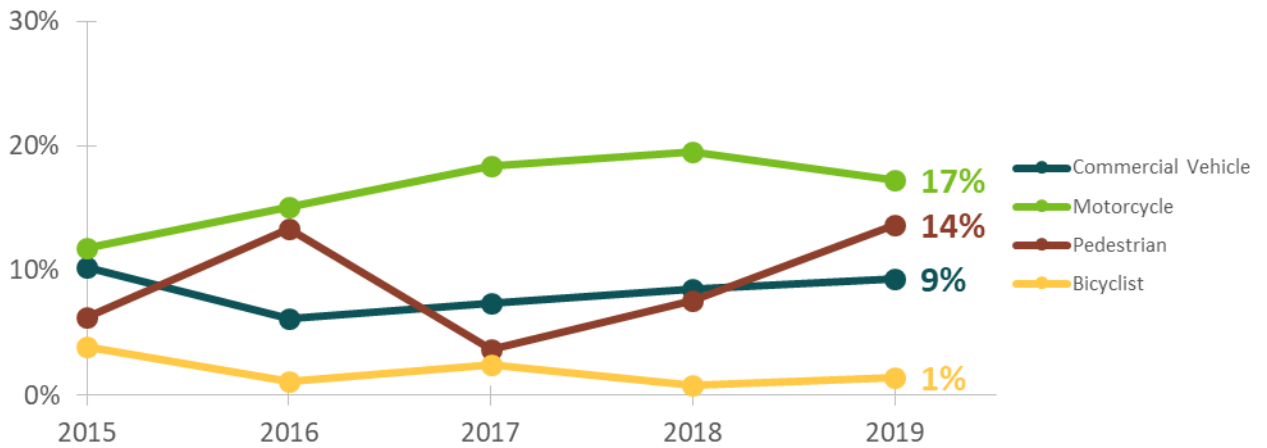
Northeast Traffic Fatalities



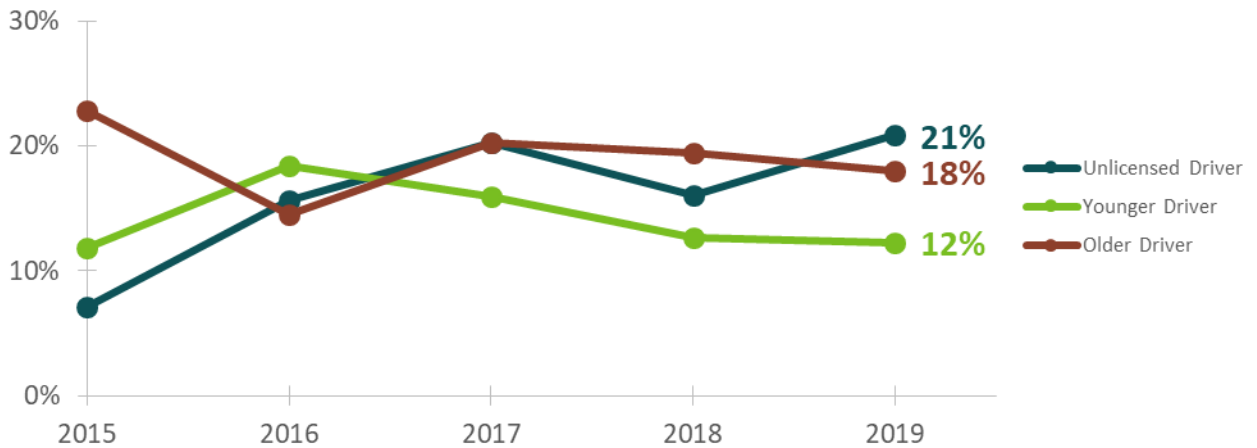
## BEHAVIORS



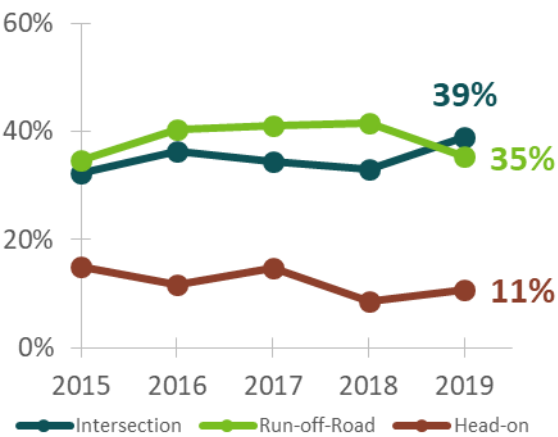
## MODES



## DRIVERS



## ENGINEERING



## COMPLEX ENVIRONMENTS

